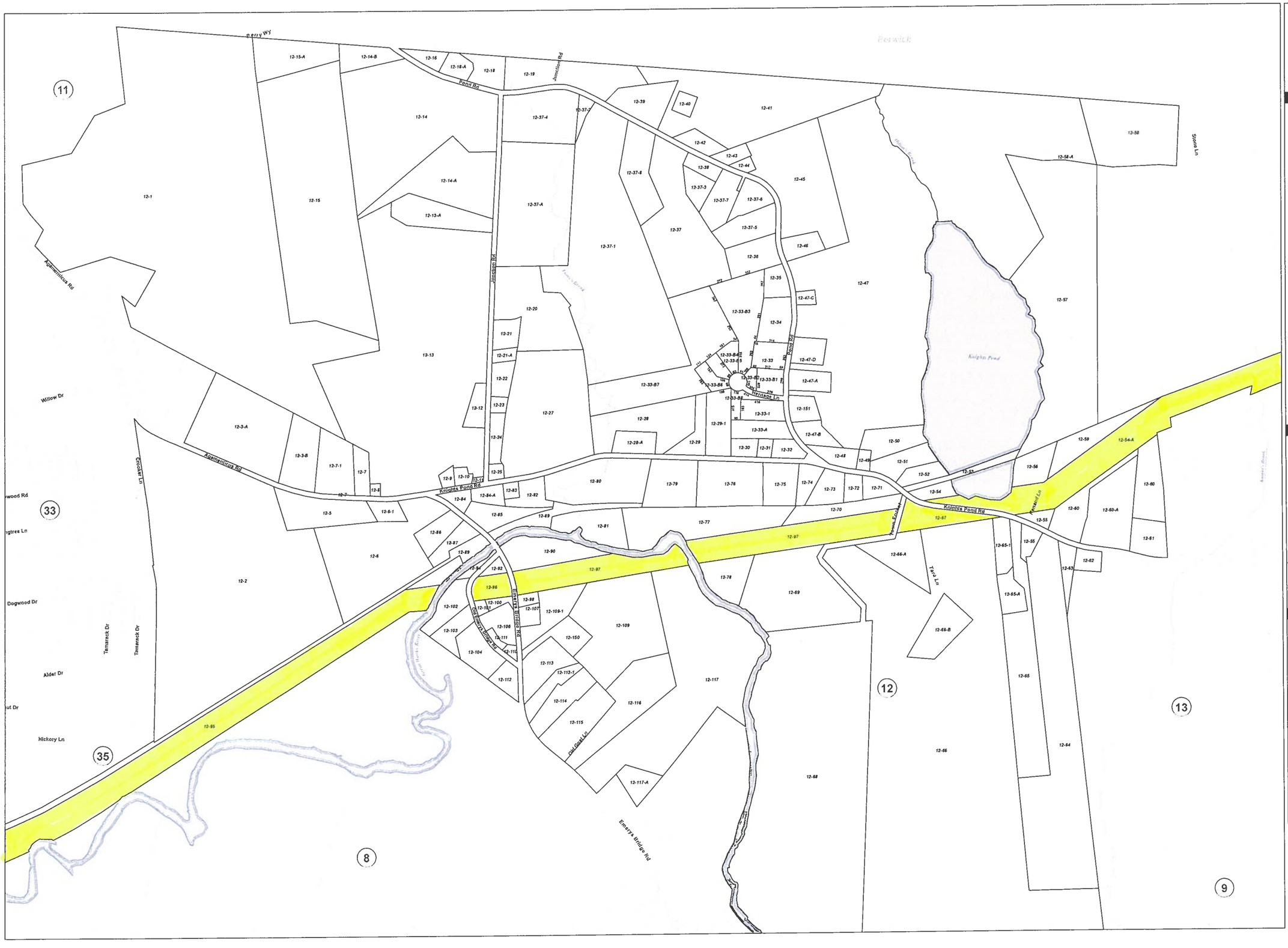

Assessor's Maps

Legend

- Property Boundary
- Local Road
- Private Road
- River, Stream, Brook
- Waterbody
- 17 Map Number
- Map 8 / Block 81 / Lot 2

RANSOM Environmental Consultants, Inc.

Town-Wide Locator Map

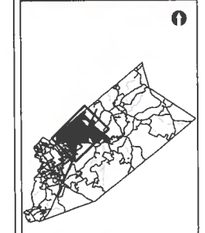

Local Locator Map

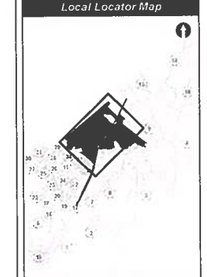

Scale and Orientation

0 200 400
1 inch = 400 feet

Notes

Disclaimer:
The Town of South Berwick shall not be held liable for discrepencies in land conveyance based on the content of these maps. These maps are for assessing purposes only.
Copyright Town of South Berwick. Maps revised to April of 2009.

MAP 12