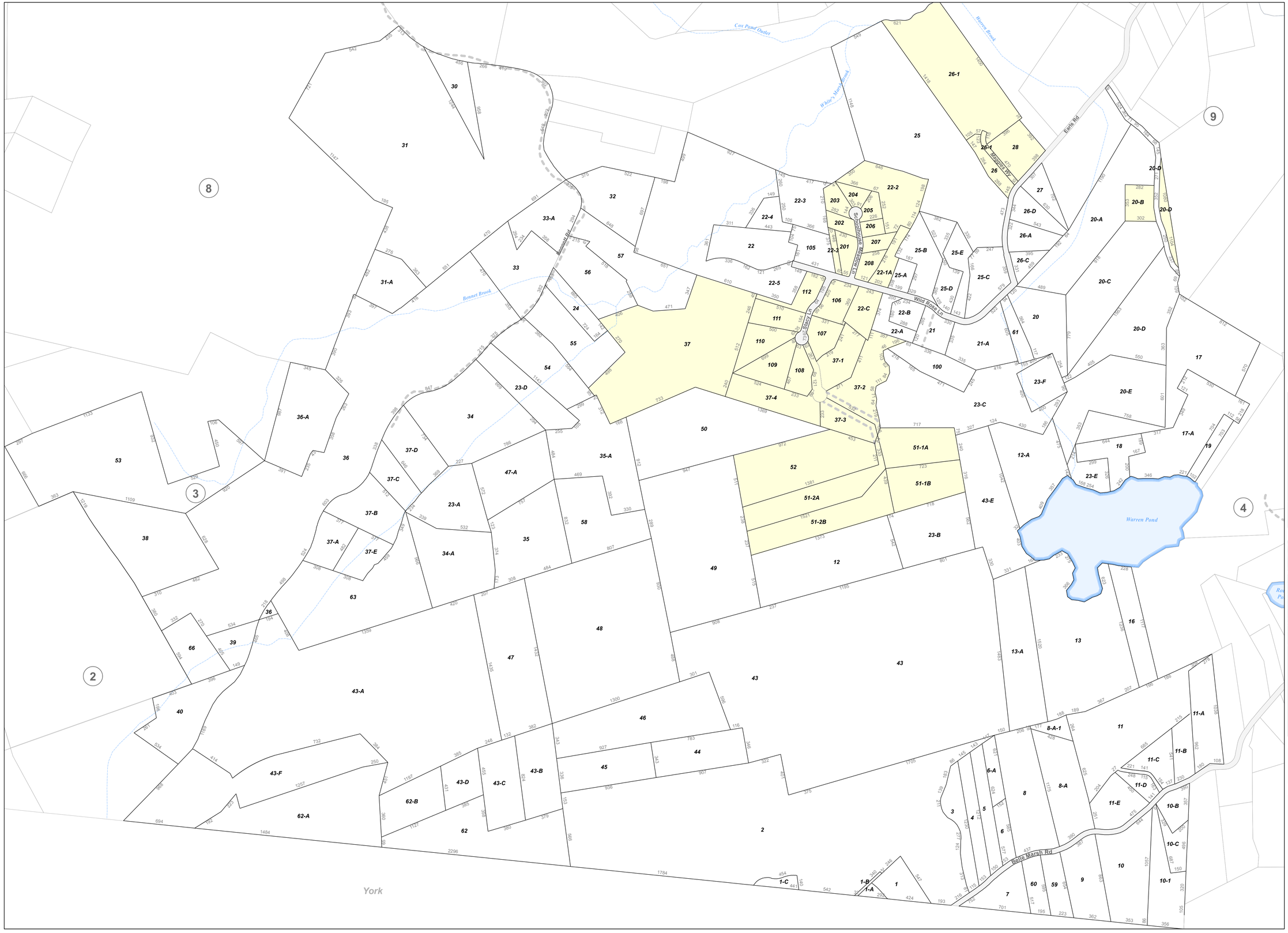

Assessor's Maps

Legend

- Property Boundary
- Local Road
- Private Road
- River, Stream, Brook
- Waterbody
- 17 Map Number
- Calculated Approximate Dimension — Map 8 Lot 81 Sub 2
- Calculated Dimension From Survey Lines — Map 8 Lot 81 Sub 2

Town-Wide Locator Map

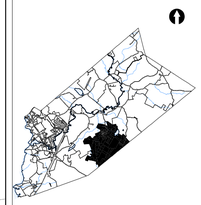

Local Locator Map

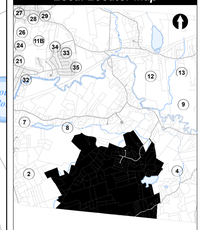

Scale and Orientation

0 200 400

1 inch = 400 feet

Notes

Disclaimer:
The Town of South Berwick shall not be held liable for discrepencies in land conveyance based on the content of these maps. These maps are for assessing purposes only. Copywright Town of South Berwick.

Source:
The map design was originally developed by Ransom Consulting Inc. Updates provided by JDR Consulting, Kennebunk, Maine.

Revised:
April 2016

MAP 3